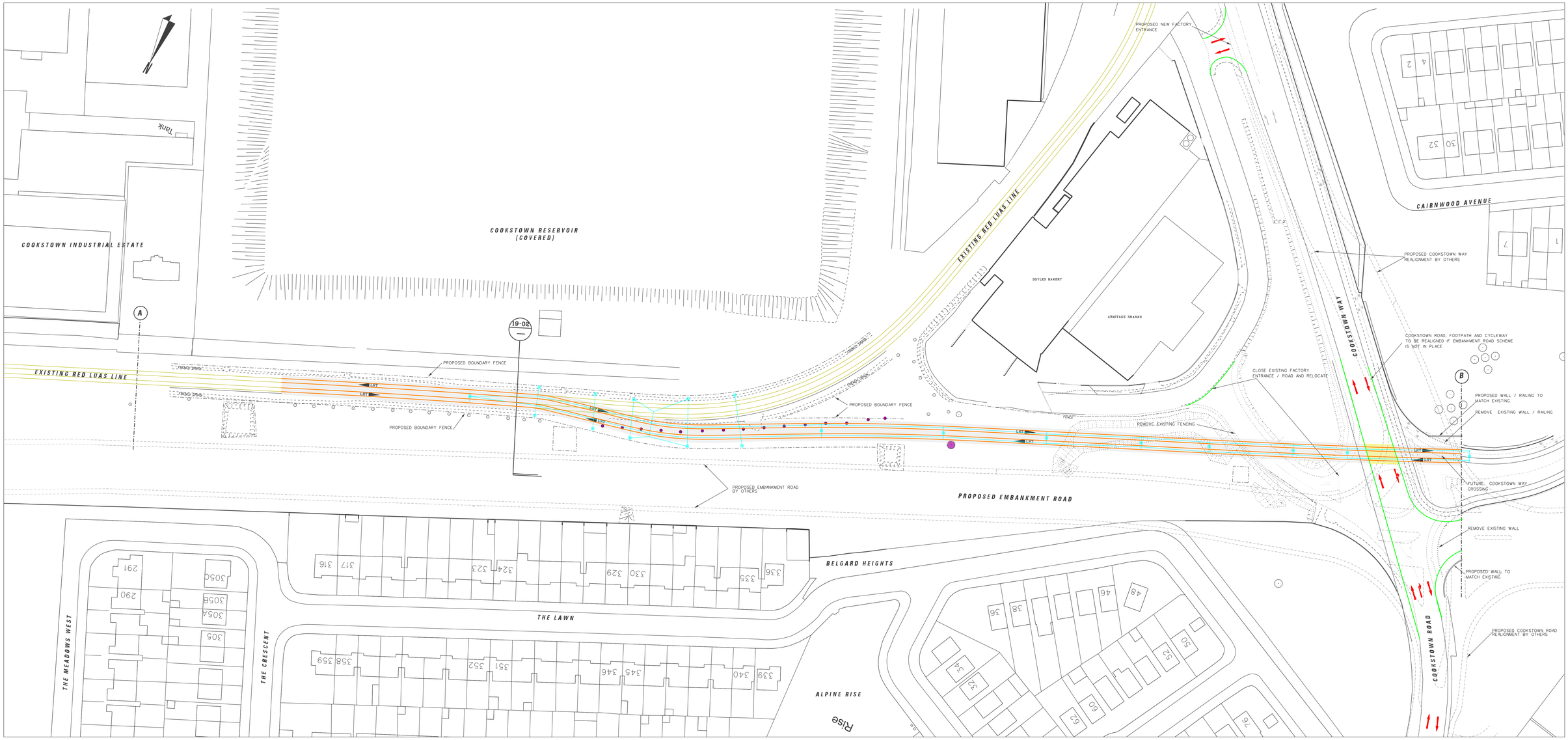

PLAN
Scale 1 : 500

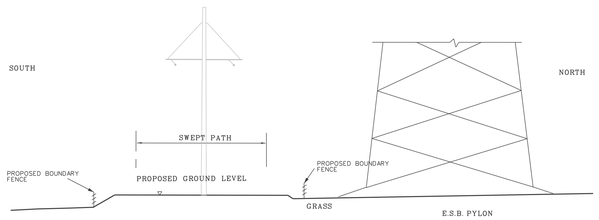

PROPOSED CROSS SECTION 19-02
1:100

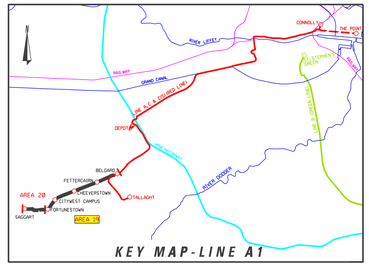

DRAWING LEGEND

- O.H.L.E. BUILDING FIXING
- PROPOSED OVER HEAD LINE EQUIPMENT (O.H.L.E.)
- POSITIONS OF POLES AND FIXINGS SUBJECT TO SITE CONDITIONS AND DESIGN DEVELOPMENT
- O.H.L.E. POLES
- ANTICIPATED TRAFFIC FLOW
- PROPOSED REMOVAL OF TREES
- EXISTING TREES
- LRT STOP PLATFORM
- NEW EDGE OF TRAFFIC LANE
- EXISTING KERB TO BE REMOVED
- LRT RAIL TRACKS
- EDGE OF SWEPT PATH
- LRT — SHARED RUNNING WITH ROAD TRAFFIC. (TYPE OF TRAFFIC INDICATED ON DRAWING)
- LRT — SEGREGATED RUNNING OR PROTECTED RUNNING
- NEW EDGE OF TRAFFIC LANE

REVISION	DATE	MODIFICATION	STATUS	CHECKED\APPROVED

RPA Railway Procurement Agency
Gráinseáirlacht Um Thiáil Iarnród
Parkgate Business Centre
Parkgate Street,
Dublin 8, Ireland
Phone +353 1 646 1400
Fax +353 1 646 3481
www.rpa.ie

LUAS

TITLE.

LIGHT RAILWAY WORKS
LINE A1 - ALIGNMENT DETAILS
COOKSTOWN RESERVOIR TO COOKSTOWN RD

PREPARED: RPA OFFICE	CHECKED: DEREK TIERNEY	
SCALES: 1:500 1:100	APPROVED: MICHAEL SHEEDY	
DATE: NOVEMBER 2007		

AREA NO.	PLAN NO.	SUBJECT.
19	A1-RO 19 A-B	RAIL ORDER

©Copyright Railway Procurement Agency
This drawing is confidential and the copyright in it is owned by the RPA. This drawing must not be either loaned, copied or otherwise reproduced in whole or in part or used for any purpose without the prior permission of the RPA.
All O.S. data used for plans is generated from O.S. digitalised maps and are printed under Ordinance Survey permit no. O.S. 0417.

INTERNAL DOCUMENT NUMBER	STAGE	LINE	CONTRACT	ELEMENT	DRW NO	DRW REV
	L	A1	000	GA	19002	A